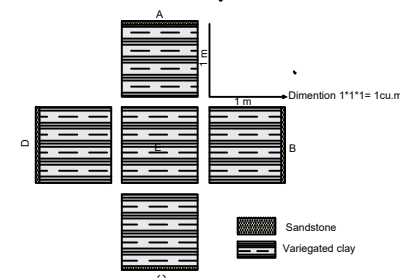
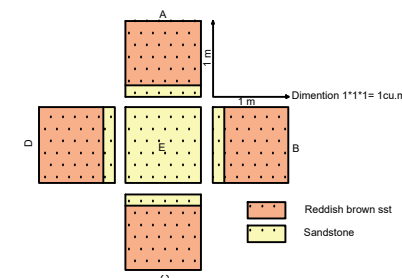


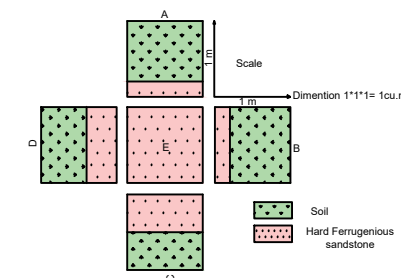
PIT NO: P1/LKD/2025



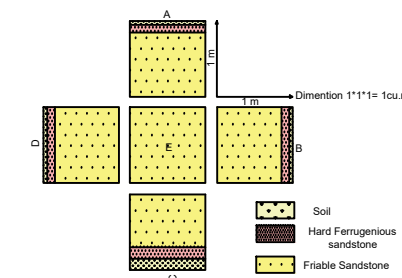
PIT NO: P2/LKD/2025



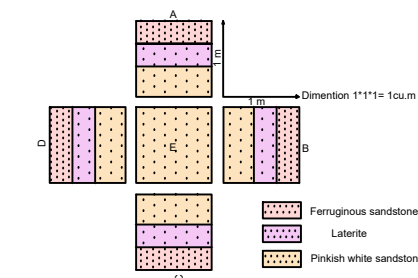
PIT NO: P3/LKD/2025



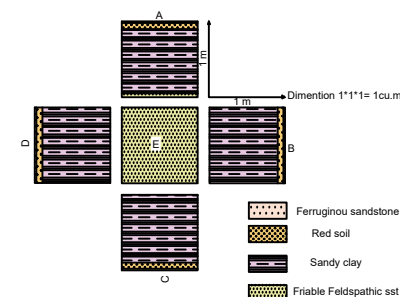
PIT NO: P4/LKD/2025



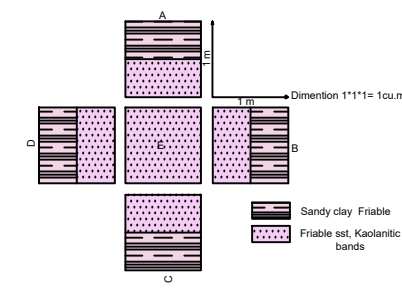
PIT NO: P5/LKD/2025



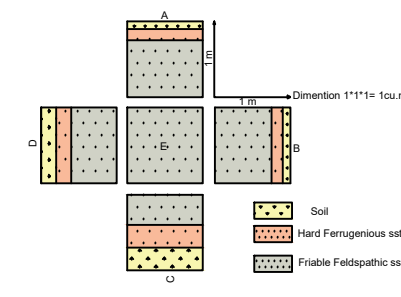
PIT NO: P6/LKD/2025



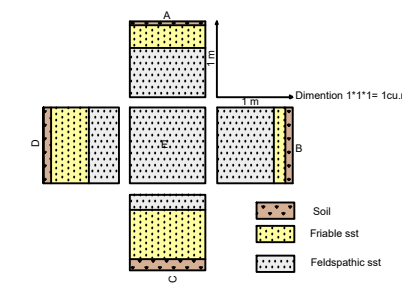
PIT NO: P7/LKD/2025



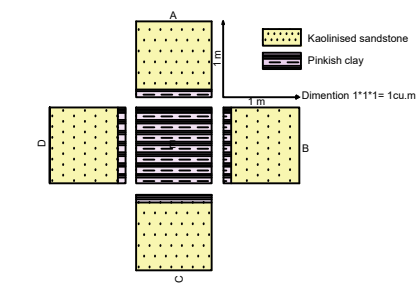
PIT NO: P8/LKD/2025



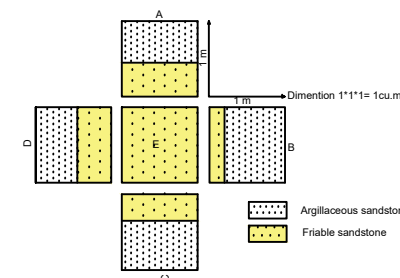
PIT NO: P9/LKD/2025



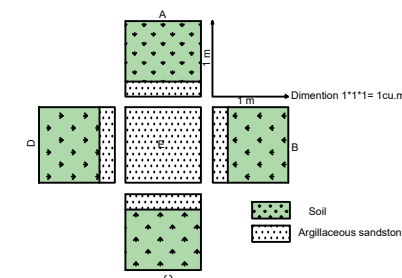
PIT NO: P10/LKD/2025



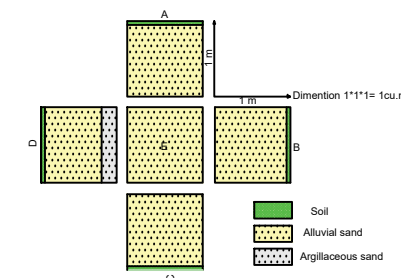
PIT NO: P11/LKD/2025



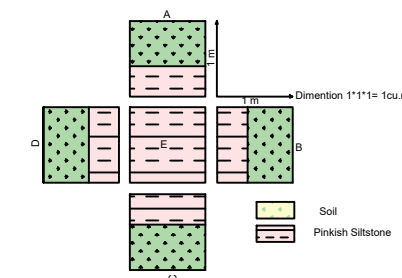
PIT NO: P12/LKD/2025



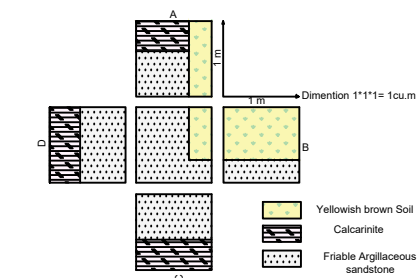
PIT NO: P13/LKD/2025



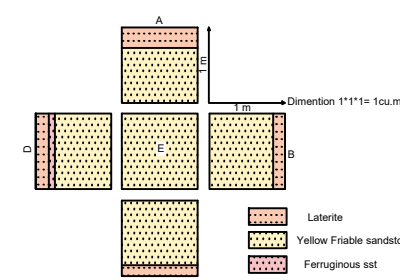
PIT NO: P14/LKD/2025



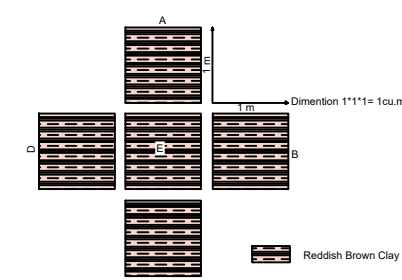
PIT NO: P15/LKD/2025



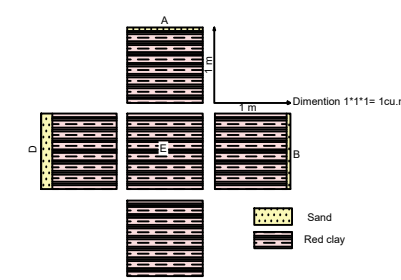
PIT NO: P16/LKD/2025



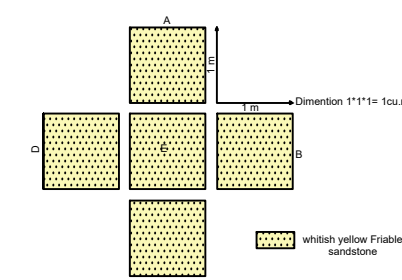
PIT NO: P17/LKD/2025



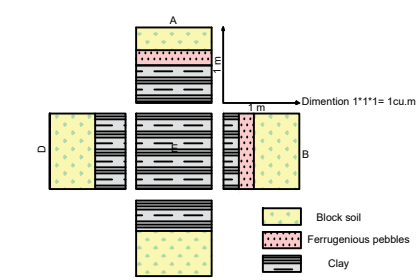
PIT NO: P18/LKD/2025




PIT NO: P19/LKD/2025



PIT NO: P20/LKD/2025



 CRITICAL MINERAL TRACKERS	
LITHOLOGICAL MAP OF PITS IN LAKHOND AREA	
District: KACHHH	State: GUJARAT
R.F. 1:100	
Data Processed By: CMT	Prepared By: V. Siva Kumar, Geologist
	Checked By: S.U.M. Rao, TAE
	Approved By: S. Rama Murthy, TAE
CMT/EXPL/FEBRUARY - 2025	PLATE - VII